

EARLY RECOVERY WORKING GROUP – SINDH  
**Sindh Monsoon 2011 Updates**

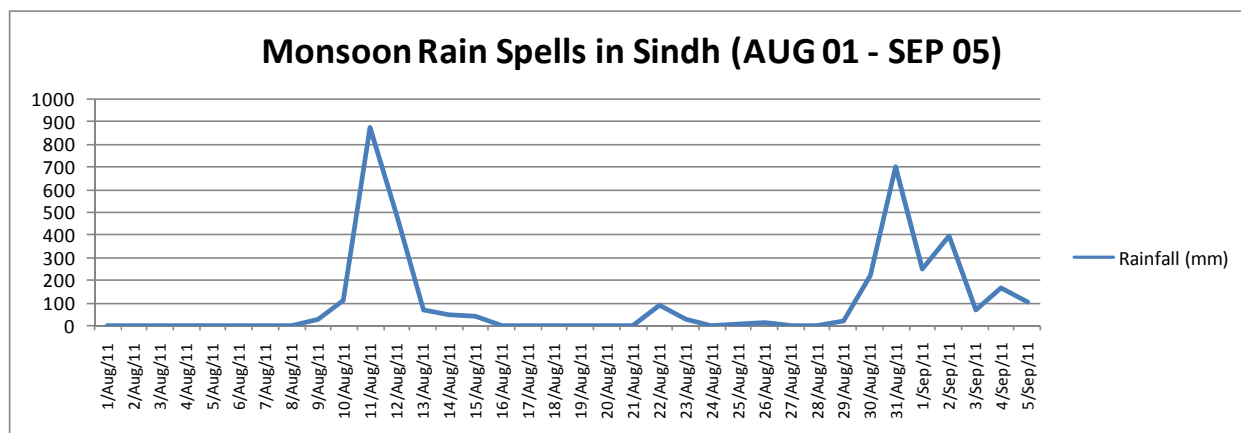


Monday September 05, 2011

PDMA-Sindh figures show 139 deaths and 399 injured across province. 3.8 million people are affected due to current year monsoon rain.

The first spell of rain mainly affected seven southern districts of Sindh, while an ongoing second spell has hit the entire province, except its capital Karachi.

The Met Office warned that more rains were expected in Sindh, southern Punjab and eastern parts of Balochistan during the next three days.



Source: MET Department

In order to ensure provisions of timely rescue and relief services to the flood-hit population of Sindh, the NDMA had sent 25 response teams to various areas of the province on August 23 while another batch of response teams has been dispatched. These teams will take part in relief activities in Tando Allah Yar, Tando Jam, Tando Muhammad Khan, Jamshoro, Jacobabad, Badin, Thatta, Mirpurkhas and Hyderabad, and will coordinate with the Sindh PDMA, the relevant DDMA and District Coordination Officers (DCO) to speed up relief efforts.

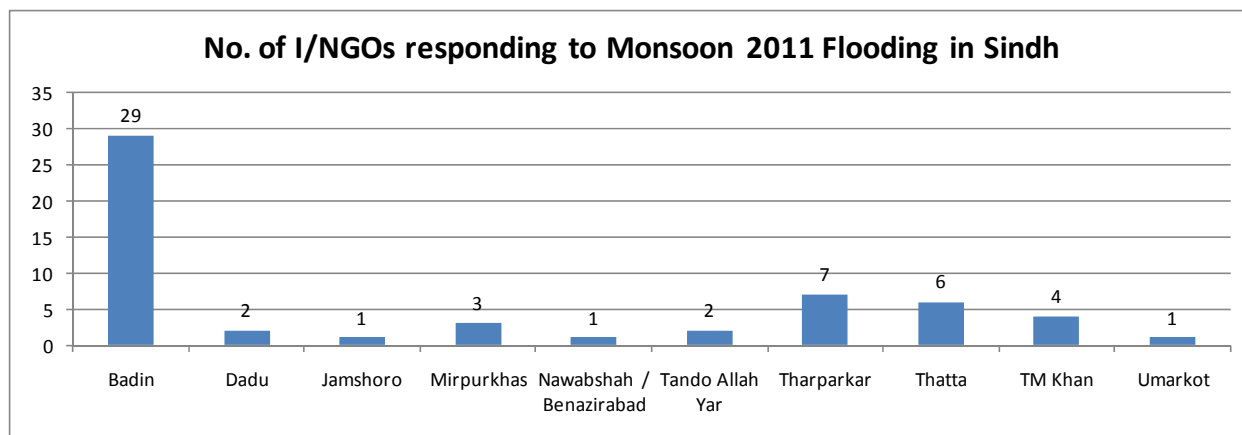
Sindh Irrigation Drainage Authority (SIDA) official feared that the LBOD will overflow if the rains persist. "It is carrying water four to five times more than its capacity of 4,600 cusecs." At reduced distance (RD) 245, where SIDA has a base camp, the water hit a height of 15.5 feet – only half a foot below the spill-over level.

The drainage authority has asked the district administration to prepare for a large-scale evacuation from the areas of Tando Bago and Golarchi tehsils of Badin District. They feel the situation will be disastrous if the LBOD water levels continue to rise.

Chief Minister, Sindh, Syed Qaim Ali Shah announced another grant of Rs. 20 million for disaster-hit Tando Muhammad Khan to add to a previous grant of Rs. 30 million last month. He also asked the Provincial Disaster Management Authority to provide 10,000 more tents to the district administration. Though he assured the people of the provincial and federal governments' full support he said that they would not be able to do it alone and urged philanthropists and other people to help.

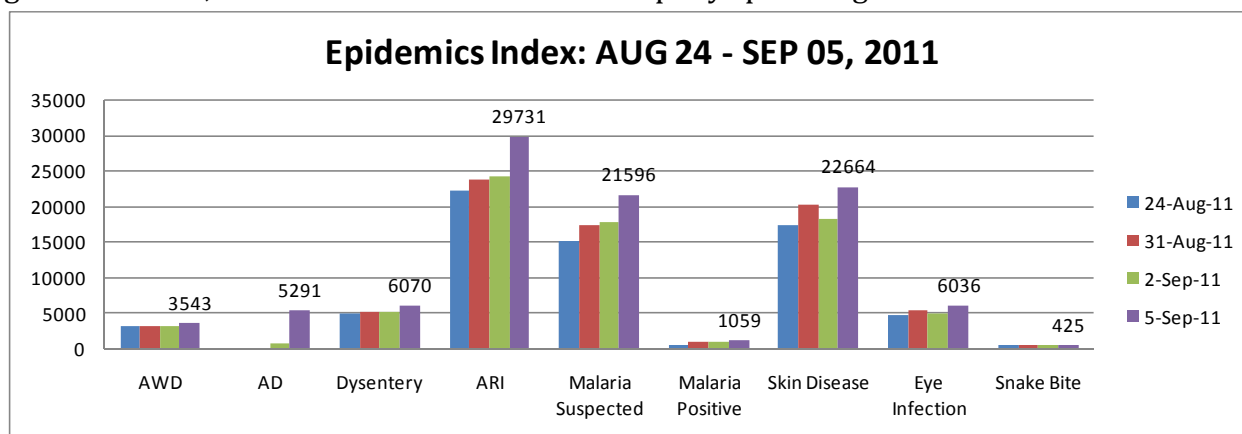
“We will request the federal government to approach the UN and other international agencies for support in handling relief measures in the rain-affected parts of the province,” said Chief Minister Qaim Ali Shah on Sunday in Tando Allahyar district.

At a press conference at DCO House, Shah put the blame on the federal government for opposing the province's demand for foreign help. “Now they have agreed to relay the request,” he added.



Source: UNDP ERWG-Sindh and Partners

The outbreak of disease has also exacerbated the miseries of the flood victims as diarrhea, gastroenteritis, malaria and skin diseases are rapidly spreading in interior Sindh.



Source: Health Department, Government of Sindh

### UNDP Early Recovery Working Group Sindh – Monsoon 2011 Updates

Sources of Information: UNDP ERWG-Sindh Team, NDMA, PDMA-Sindh, MET Department, Health Department, Dawn News, Express Tribune News Channel, Pakistan Today Newspaper and others

## Summary of Losses / Damages Due to Rain / Flood – 2011 (PDMA-Sindh, September 05, 2011 2200 hrs): Matrix 01 of 02

	Affected Districts	No of Talukas Affected	No of Ucs Affected	No of Villages Affected	Area Affected (Acres)	Crop Area Affected (Acres)	Cattle Head Perished	Houses Damaged		
								Partially	Fully	Total
1	Badin	5	46	3,710	984,805	214,940	-	258,449	179,650	438,099
2	Dadu	4	33	207	100,255	82,040	68	978	452	1,430
3	Ghotki	5	40	666	97,500	97,500	R.A	4,005	995	5,000
4	Hyderabad	3	4	318	65,222	46,091	-	3,628	489	4,117
5	Jacobabad	3	U.S	U.S	700	180	R.A	1	R.A	1
6	Jamshoro	4	R.A	290	27,281	16,181	R.A	3,040	565	3,605
7	Kamber Shahdadkot	R.A	R.A	R.A	150,600	75,480	R.A	R.A	R.A	-
8	Khairpur	7	76	R.A	412,862	305,498	R.A	7,138	4,291	11,429
9	Larkano	4	U.S	U.S	U.S	700	4	700	2,200	2,900
10	Matiari	U.S	U.S	U.S	54,700	33,000	U.S	700	U.S	700
11	Mirpurkhas	6	33	2,114	734,895	152,601	2,370	12,652	24,652	37,304
12	N.Feroze	5	R.A	R.A	R.A	199,752	219	500	R.A	54,950
13	Sanghar	6	53	255	265,427	254,710	-	3,097	955	4,052
14	Sh.Benazirabad	4	R.A	R.A	R.A	R.A	R.A	R.A	R.A	-
15	Shikarpur	1	R.A	R.A	R.A	10	R.A	R.A	10	10
16	T.Allahyar	3	19	749	369,685	73,081	59,093	17,435	3,501	20,936
17	T.M.Khan	3	16	1,555	344,070	131,893	30	24,200	26,600	50,800
18	Tharparkar	4	11	1,357	51,782	10,589	2,698	10,821	4,637	15,458
19	Thatta	2	6	337	110,886	12,533	-	7,278	-	7,278
20	Umerkot	4	27	1,691	350,428	68,170	28	23,198	8,966	32,164

\* M: Male, F: Female, C: Children, U.S: Under Survey, R.A: Report Awaited

## Summary of Losses / Damages Due to Rain / Flood – 2011 (PDMA-Sindh, September 05, 2011 2200 hrs): Matrix 02 of 02

	Affected Districts	Persons Affected			Persons Died *				Persons Injured *				Relief Camps Est.	Persons in Relief Camps *			
		Male	Female	Total	M	F	C	Total	M	F	C	Total		M	F	C	Total
1	<b>Badin</b>	438,099	583,202	1,021,301	12	4	-	16	1	-	-	1	139	7,701	8,080	23,024	38,805
2	<b>Dadu</b>	5,552	6,541	12,093	1	3	1	5	14	5	9	28	391	1,469	1,647	2,109	5,225
3	<b>Ghotki</b>	30,000	<b>R.A</b>	30,000	4	3	1	8	4	4	4	12	-	-			-
4	<b>Hyderabad</b>	42,004	46,003	88,007	4		1	5	6	4	3	13	22	-	-	-	-
5	<b>Jacobabad</b>	355	45	400	<b>R.A</b>	<b>R.A</b>	<b>R.A</b>	-	<b>R.A</b>	<b>R.A</b>	1	1	<b>R.A</b>	<b>R.A</b>	<b>R.A</b>	<b>R.A</b>	-
6	<b>Jamshoro</b>	<b>U.S</b>	<b>U.S</b>	5,850	1		-	1	4			4	12	<b>R.A</b>	<b>R.A</b>	<b>R.A</b>	809
7	<b>Kamber Shahdadt</b>	<b>R.A</b>	<b>R.A</b>	145,030	2	3	1	6	1	4	2	7	543	<b>R.A</b>	<b>R.A</b>	<b>R.A</b>	<b>R.A</b>
8	<b>Khairpur</b>	<b>R.A</b>	<b>R.A</b>	927,953	<b>R.A</b>	<b>R.A</b>	<b>R.A</b>	-	<b>R.A</b>	<b>R.A</b>	<b>R.A</b>	<b>R.A</b>	<b>R.A</b>	<b>R.A</b>	<b>R.A</b>	<b>R.A</b>	-
9	<b>Larkano</b>	<b>U.S</b>	<b>U.S</b>	300,000	-		3	3		-	-	-	-	-			-
10	<b>Matiari</b>	<b>U.S</b>	<b>U.S</b>	100,000	7	<b>U.S</b>	<b>U.S</b>	7	<b>U.S</b>	<b>U.S</b>	<b>U.S</b>	-	<b>U.S</b>	<b>U.S</b>	<b>U.S</b>	<b>U.S</b>	<b>U.S</b>
11	<b>Mirpurkhas</b>	145,103	176,783	321,886	6	12	-	18	35	172	-	207	102	15,690	13,157		28,847
12	<b>N.Feroze</b>	<b>R.A</b>	<b>R.A</b>	-	11	<b>R.A</b>	<b>R.A</b>	11	23	<b>R.A</b>	<b>R.A</b>	23	59	1,564	1,767	5,579	8,910
13	<b>Sanghar</b>	36,575	31,561	68,136	3		2	5	5	4	16	25	13	914	655	1,536	3,105
14	<b>Sh Benazirabad</b>	<b>R.A</b>	<b>R.A</b>	15,419	3	4	5	12	<b>R.A</b>	<b>R.A</b>	<b>R.A</b>	49	<b>R.A</b>	135	<b>R.A</b>	<b>R.A</b>	7,295
15	<b>Shikarpur</b>	<b>R.A</b>	<b>R.A</b>	-	2	1		3	2	2	<b>R.A</b>	4	<b>R.A</b>	<b>R.A</b>	<b>R.A</b>	<b>R.A</b>	-
16	<b>T.Allahyar</b>	67,873	91,997	159,870	2	-		2	3	-	-	3	89	12,567	12,727	-	25,292
17	<b>T.M.Khan</b>	140,907	126,461	267,368	6	6		12	4	5		9	70	3,794	3,235	-	7,029
18	<b>Tharparkar</b>	57,355	70,099	127,454	6	1	7	14	8	-	-	8	10	872	1,068	2,656	4,596
19	<b>Thatta</b>	28,339	33,410	61,749				-	6	-	-		7	510	561	-	1,071
20	<b>Umerkot</b>	103,673	77,178	180,851	3	2		11	-	5		5	27	174	192	60	426

\* M: Male, F: Female, C: Children, U.S: Under Survey, R.A: Report Awaited